

PERMIT # _____



City of Aurora, Ohio - Planning, Zoning and Building Division

129 W. Pioneer Trail, Aurora, OH 44202 330.562.9564 Fax: 330.562.9719 www.auroraoh.com
PZB@auroraoh.com

PAVING PERMIT APPLICATION

PLEASE PRINT:

Project Address: _____

Owner's Name: _____

Owner's Address (if different than above): _____

City _____ State _____ Zip Code _____ Phone _____

Contractor Name:** _____ CR# _____

Address: _____ City _____ State _____ Zip Code _____

Phone _____ Cell _____ Email _____

**** All Contractors Must Be Registered with The Planning, Zoning & Building Division.**

PROJECT INFORMATION (check all that apply):

CONCRETE:

DRIVEWAY _____

DRIVEWAY EXTENSION _____

APRON _____

SIDEWALK _____

PAD/PATIO _____

OTHER _____

ASPHALT:

NEW DRIVEWAY _____

NEW DRIVEWAY EXTENSION _____

NEW APRON _____

OTHER _____

Commercial Fee \$154.50

Residential Fee \$ 50.50


TOTAL SQUARE FOOTAGE: _____

ALL WORK WITHIN THE RIGHT OF WAY WILL NEED A RIGHT-OF-WAY PERMIT. FILL IN PAGE 3. SITE PLAN MUST BE PROVIDED.

Acceptance of the permit herein applied for shall constitute an agreement on my/our part to abide by all conditions herein contained and to comply with all ordinances of the City of Aurora and the laws of the State of Ohio relating to all work to be done thereunder; and said agreement is a condition of said permit.

Applicant Signature _____

SITE PLAN



CENTER LINE OF STREET

*Concrete must be minimum 3 feet from property line.

APPLICATION FOR WORK IN CITY RIGHT OF WAY

ORC 723.01
PERMIT NO. _____

CITY OF AURORA DEPARTMENT OF PUBLIC SERVICES
158 W. PIONEER TRAIL, AURORA, OH 44202
330.995.9116 (PHONE) 330.562.1306 (FAX)

PROPERTY OWNER NAME _____

PROPERTY OWNER ADDRESS _____

PRIME CONTRACTOR NAME _____

PRIME CONTRACTOR ADDRESS _____

SUB CONTRACTOR NAME (if applicable) _____

SUB CONTRACTOR ADDRESS _____

DESCRIPTION OF WORK TO BE COMPLETED _____

DO ANY OTHER PERMITS APPLY (OEPA PTI, OEPA NPDES, ODOT)? Yes No

DESCRIBE OTHER PERMITS (if applicable) _____

***ATTACH A PLAN OR SKETCH SHOWING DETAILS OF WORK, IF APPLICABLE*
CONTRACTORS/SUBCONTRACTORS MUST BE REGISTERED WITH THE PLANNING,
ZONING & BUILDING DEPARTMENT. IT IS THE CONTRACTOR'S RESPONSIBILITY
TO CALL OUPS (1.800.362.2764) BEFORE ANY EXCAVATION.**

WORK WILL COMMENCE ON OR ABOUT _____
AND WILL REQUIRE _____ DAYS.

I (WE) AGREE TO COMPLY WITH ALL THE CONDITIONS, RESTRICTIONS AND
REGULATIONS OF THE OHIO DEPARTMENT OF TRANSPORTATION AND THE CITY OF
AURORA.

PRINTED NAME

SIGNATURE

CONTACT PHONE NUMBER

EMAIL ADDRESS

FAX NUMBER

FOR OFFICE USE ONLY:

REVIEWED BY _____	DATE _____	CITY OFFICIAL SIGNATURE _____	DATE _____
BOND OR CHECK REQUIRED (CHECK ONE): YES _____ NO _____			
INSTRUCTIONS TO APPLICANT: _____ _____ _____			

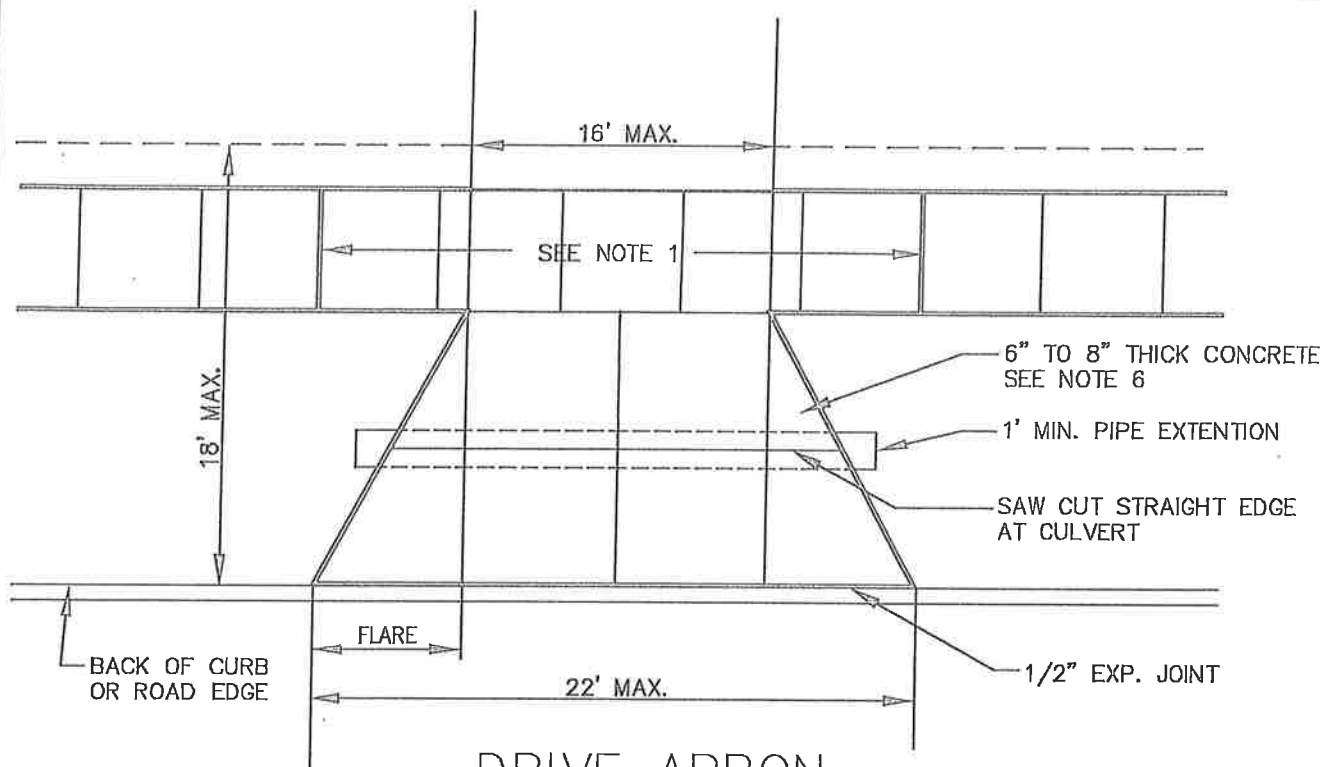
**NOTE: AFTER THE PERMIT IS ISSUED, THE OWNER MAY PROCEED WITH PROJECT. AFTER
COMPLETION OF WORK RESTORATION SHALL BE COMPLETED WITHIN 48 HOURS.**

_____ INSPECTION REQUIRED, PLEASE CONTACT THE DEPT. OF PUBLIC SERVICES AT 330.995.9116,
48 HOUR NOTICE REQUIRED

_____ INSPECTION REQUIRED, PLEASE CONTACT THE DEPT. OF PUBLIC SERVICE AT 330.995.9116,
OF RESTORED PROPERTY ADDRESS AFTER RESTORATION IS COMPLETE

_____ INSPECTION NOT REQUIRED

_____ PRE-CONSTRUCTION VIDEO REQUIRED

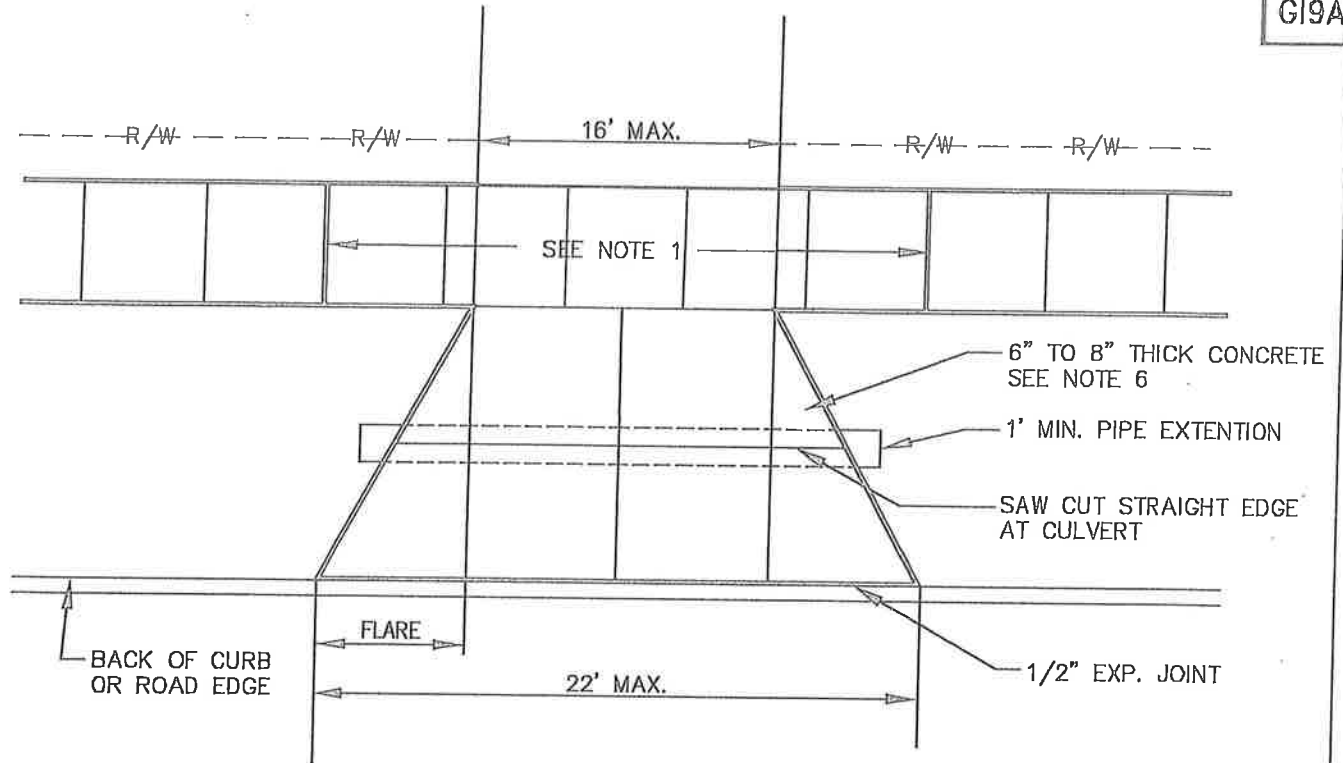


DRIVE APRON (PRIVATE, NON-DEDICATED ROADS)

NOT TO SCALE

NOTES:

1. SEE SIDEWALK DETAIL FOR WIDTH, MINIMUM THICKNESS, AND GRANULAR MATERIAL REQUIREMENTS. THE WALK THAT CROSSES THE DRIVE INCLUDING 5' OUT ON EACH SIDE SHALL BE 6" THICK FOR RESIDENTIAL AND 8" THICK FOR COMMERCIAL DRIVEWAYS. LENGTH MAY VARY PER FIELD CONDITION AS DETERMINED BY CITY.
2. DURING NEW CONSTRUCTION CURB CUTS SHALL BE DONE IN TWO PHASES WITH POWER SAW TO MAKE HORIZONTAL CUT. NO VERTICAL CUTS WITH CHISEL OR HAMMER IS PERMITTED. 1ST PHASE CUT PRIOR TO CONSTRUCTION AT 2 1/2" DEPTH. 2ND PHASE CUT JUST PRIOR TO INSTALLATION OF THE DRIVE APRON LEAVING A 1" LIP. FINAL SAW CUT SHALL END WITH A 6" TAPER.
3. FULL DEPTH SAW CUT IS REQUIRED AT EXISTING ASPHALT EDGE.
4. ALL EXPANSION JOINT MATERIAL SHALL BE RUBBERIZED EXPANSION AND SHALL BE TRIMMED 1/8" FINISHED GRADE.
5. FOR UNCURBED ROADS, CONCRETE DRIVEWAY SHALL BE SET BACK 12" TO 18" FROM THE EDGE OF THE ROAD.
6. RESIDENTIAL DRIVE SHALL BE 6" THICK CONCRETE (ODOT CLASS QC1, FIBER REINFORCED). COMMERCIAL DRIVES SHALL BE 8" THICK CONCRETE (ODOT CLASS QC1, FIBER REINFORCED).

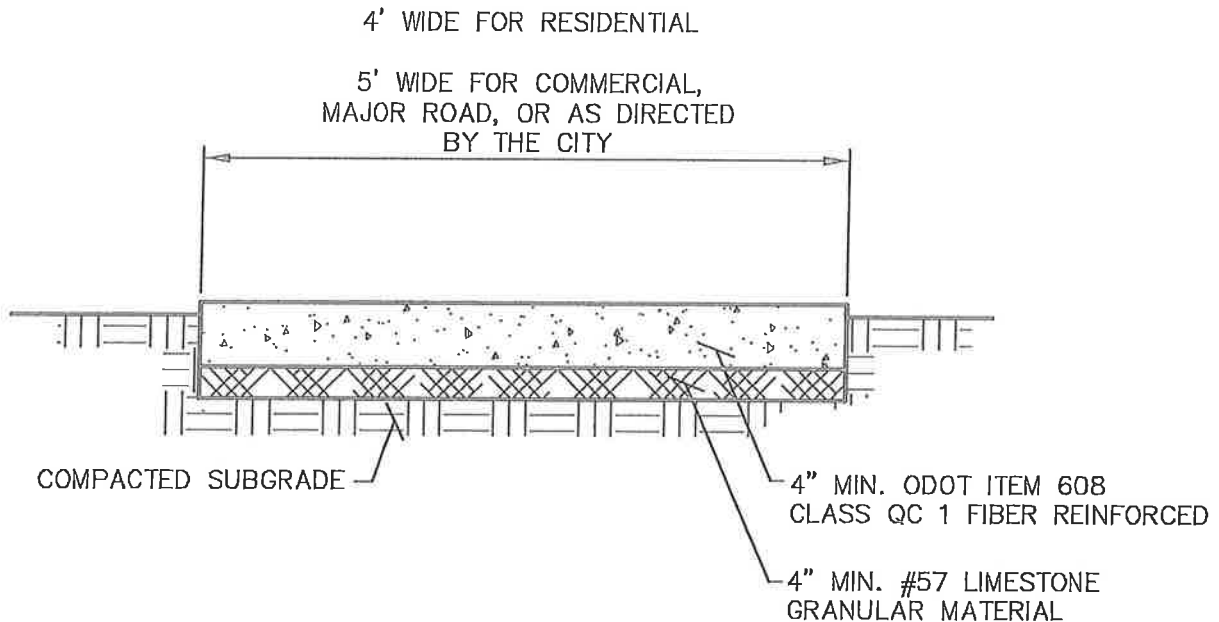


DRIVE APRON (DEDICATED ROADS)

NOT TO SCALE

NOTES:

1. SEE SIDEWALK DETAIL FOR WIDTH, MINIMUM THICKNESS, AND GRANULAR MATERIAL REQUIREMENTS. THE WALK THAT CROSSES THE DRIVE INCLUDING 5' OUT ON EACH SIDE SHALL BE 6" THICK FOR RESIDENTIAL AND 8" THICK FOR COMMERCIAL DRIVEWAYS. LENGTH MAY VARY PER FIELD; CONDITION AS DETERMINED BY CITY.
2. DURING NEW CONSTRUCTION CURB CUTS SHALL BE DONE IN TWO PHASES WITH POWER SAW TO MAKE HORIZONTAL CUT. NO VERTICAL CUTS WITH CHISEL OR HAMMER IS PERMITTED. 1ST PHASE CUT PRIOR TO CONSTRUCTION AT 2 1/2" DEPTH. 2ND PHASE CUT JUST PRIOR TO INSTALLATION OF THE DRIVE APRON LEAVING A 1" LIP. FINAL SAW CUT SHALL END WITH A 6" TAPER.
3. FULL DEPTH SAW CUT IS REQUIRED AT EXISTING ASPHALT EDGE.
4. ALL EXPANSION JOINT MATERIAL SHALL BE RUBBERIZED EXPANSION AND SHALL BE TRIMMED 1/8" FINISHED GRADE.
5. FOR UNCURBED ROADS, CONCRETE DRIVEWAY SHALL BE SET BACK 12" TO 18" FROM THE EDGE OF THE ROAD.
6. RESIDENTIAL DRIVE SHALL BE 6" THICK CONCRETE (ODOT CLASS QC1, FIBER REINFORCED). COMMERCIAL DRIVES SHALL BE 8" THICK CONCRETE (ODOT CLASS QC1, FIBER REINFORCED).



CONCRETE WALKS

NOTES:

1. CROSS SLOPES FOR WALKS = $3/16$ " PER FOOT.
2. PROVIDE TOOL IMPRESSED JOINTS $1/4$ " WIDE MINIMUM 1" DEEP AT 5' INTERVALS. EXPANSION CONTROL JOINT SHALL BE PROVIDED EVERY 100' INTERVALS UNLESS OTHERWISE NOTED ON THE PLANS. USE ONLY $1/2$ " JOINT MATERIALS FULL DEPTH. RUBBERIZED EXPANSION SHALL BE FLUSH WITH CONCRETE EDGES.
3. BROOM FINISH PERPENDICULAR TO TRAFFIC FLOW. TROWEL FINISH EDGES. APPLY CURING AND SEALING COMPOUNDS PER ODOT 451.11.
4. ALL SIDEWALKS SHALL HAVE FOLLOWING THICKNESS:
 - 4" TYPICAL THICKNESS
 - 6" RESIDENTIAL DRIVE APRONS (5' ON EACH SIDE OF DRIVE)
 - 8" COMMERCIAL DRIVE APRONS (5' ON EACH SIDE OF DRIVE)